



















































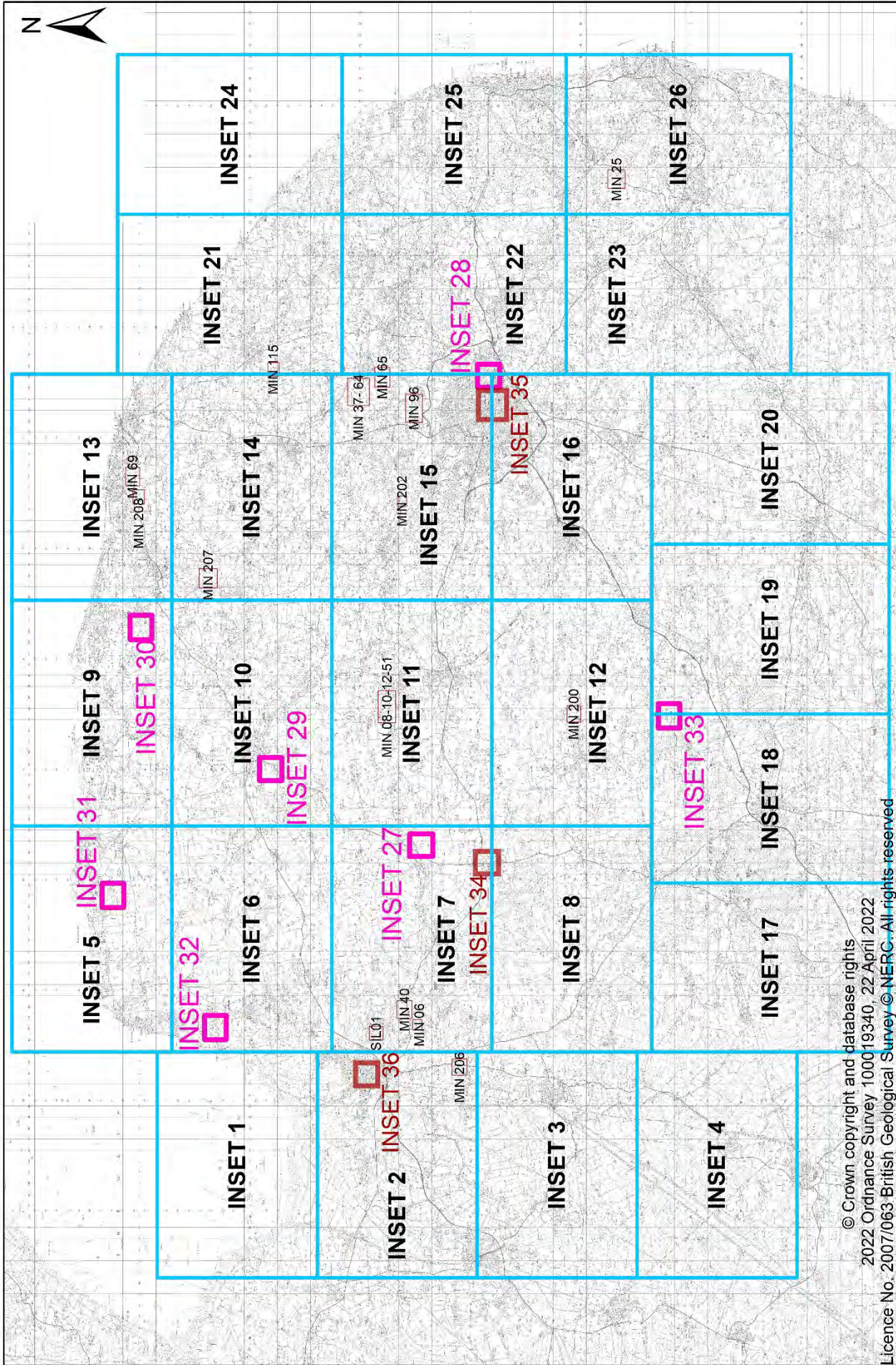


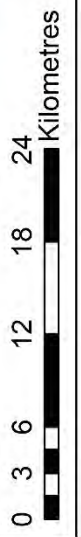
County Geodiversity Site inset maps
Air Quality Management Areas inset maps
Airport Safeguarding inset maps

Legend

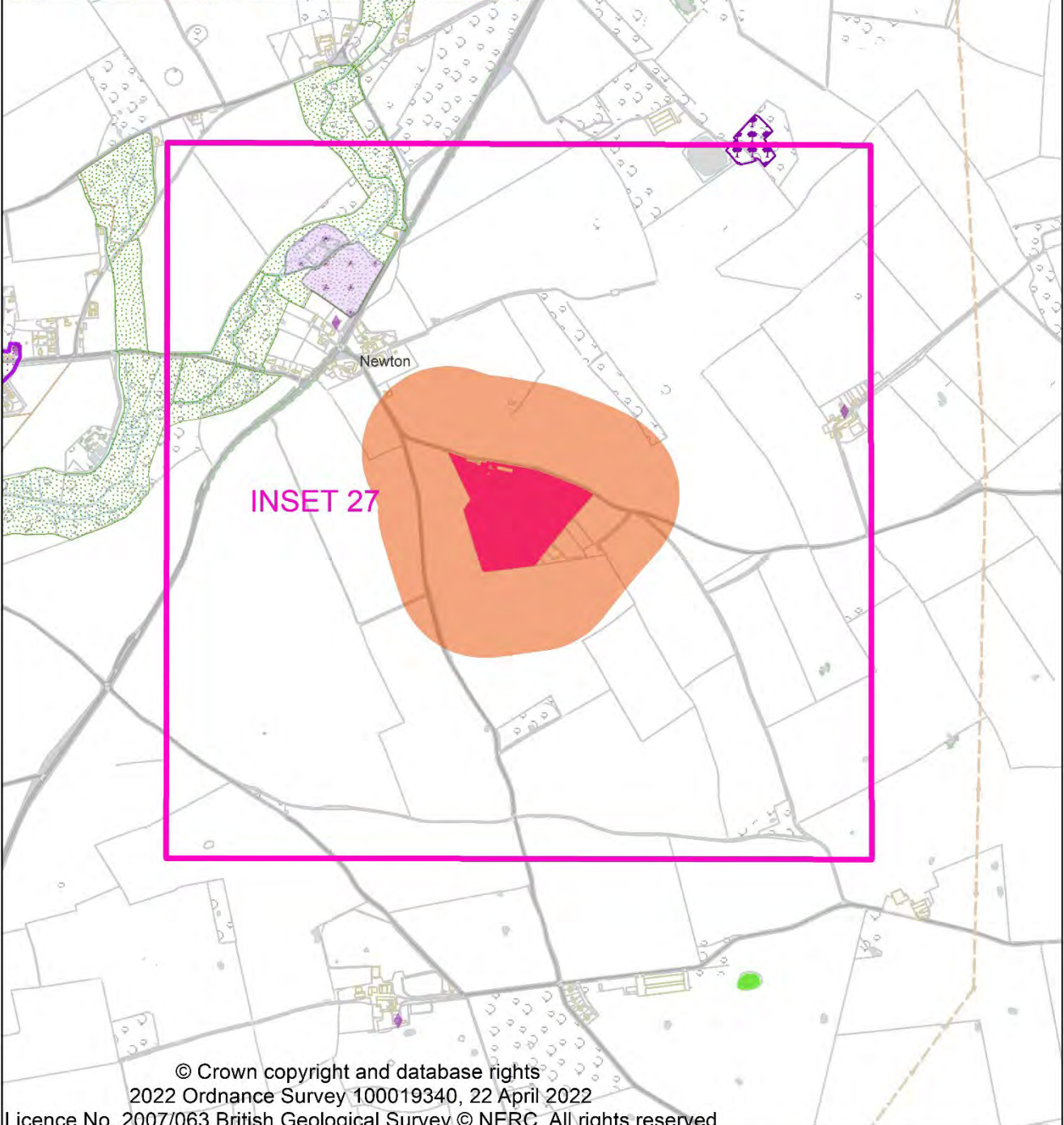
	Mineral allocation consultation area		Local Nature Reserves
	Proposed mineral site allocations		National Nature Reserves
	Site allocation inset		Ancient Woodland
	Air Quality Management Area inset		Special Protection Area (SPA)
	CGS insets		Special Area of Conservation (SAC)
	Mineral site allocation buffering and screening		Site of Special Scientific Interest (SSSI)
	Indicative site screening		Ramsar sites
	Indicative site buffers		County Wildlife Sites
	Heritage designations		Green infrastructure Corridor
	Registered Historic Parks and Gardens		County Geodiversity Sites (CGS)
	Scheduled Monuments		Air Quality Management Area (AQMA)
	Listed Buildings		Breckland SPA buffers
	Conservation Areas		Protection zone for Stone Curlews
	Landscape designations		Mitigation zone for Stone Curlews
	North Norfolk Heritage Coast		1km grid cells where less than half area surveyed
	Core river valleys		Transport network
	Area of Outstanding Natural Beauty (AONB)		Designated lorry routes in Norfolk
	Broads Authority Executive Area		Public rights of way (PROW)
	Safeguarded Mineral and Waste sites as at December 2021		Environment Agency designations
	Safeguarded existing mineral infrastructure		Flood zone 2 & 3
	Consultation area for safeguarded mineral infrastructure-existing		Surface Water Flooding 1 in 30 chance
	Safeguarded existing mineral extraction sites		Surface Water Flooding 1 in 100 chance
	Consultation area for safeguarded mineral extraction sites-existing		Surface Water Flooding 1 in 1000 chance
	Safeguarded existing waste management sites		Safeguarded mineral resources
	Consultation area for safeguarded waste management sites-existing		Mineral Safeguarding Area (Sand and Gravel)
	Safeguarded key Water Recycling Centres		Silica sand
	Consultation area for safeguarded key WRCs-existing		Mineral Safeguarding Area (Carstone)



© Crown copyright and database rights
 2022 Ordnance Survey 1000 19340, 22 April 2022
 Licence No. 2007/063 British Geological Survey © NERC. All rights reserved



Insets 27-33
County Geodiversity Sites (CGS)



© Crown copyright and database rights
2022 Ordnance Survey 100019340, 22 April 2022

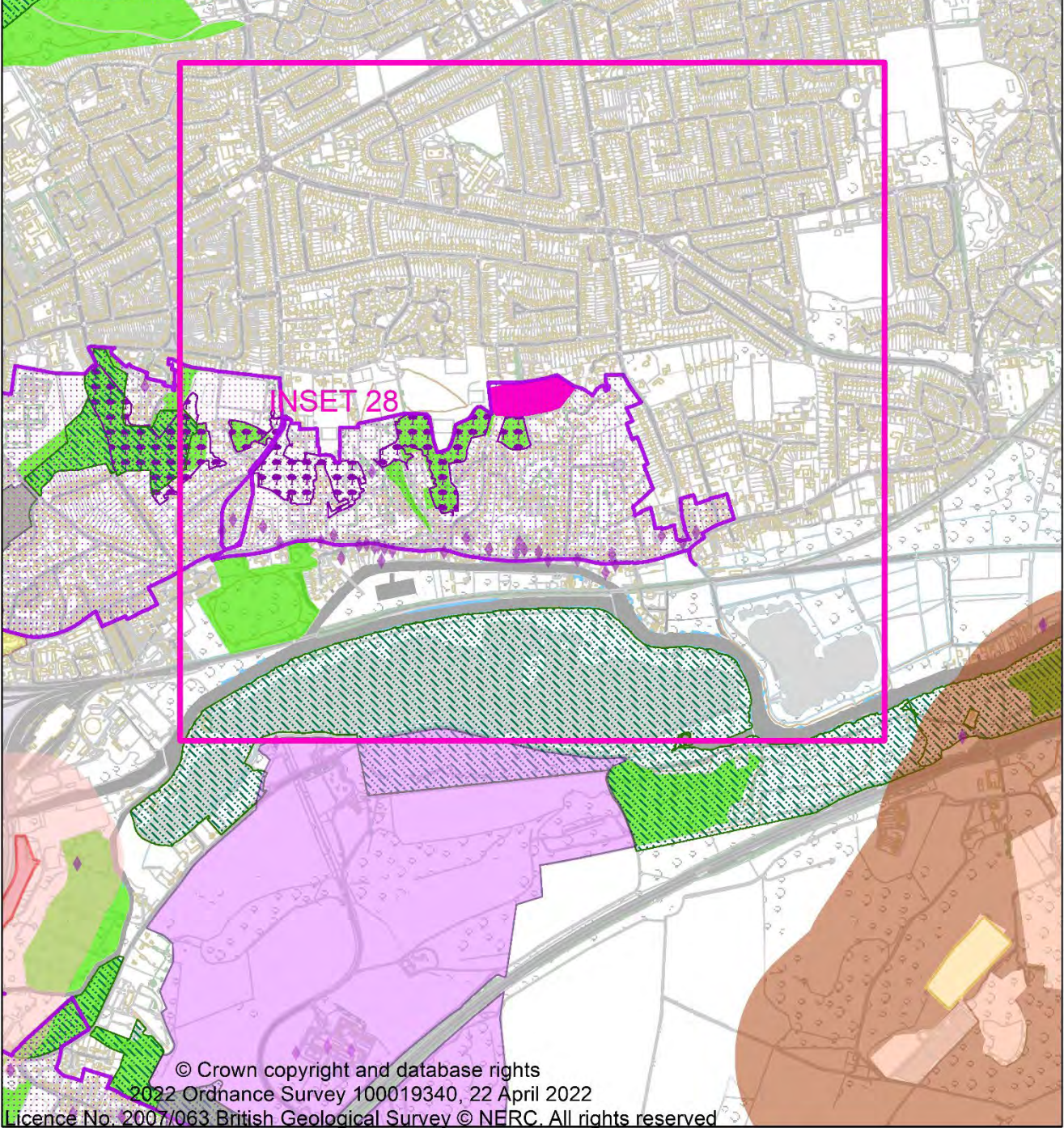
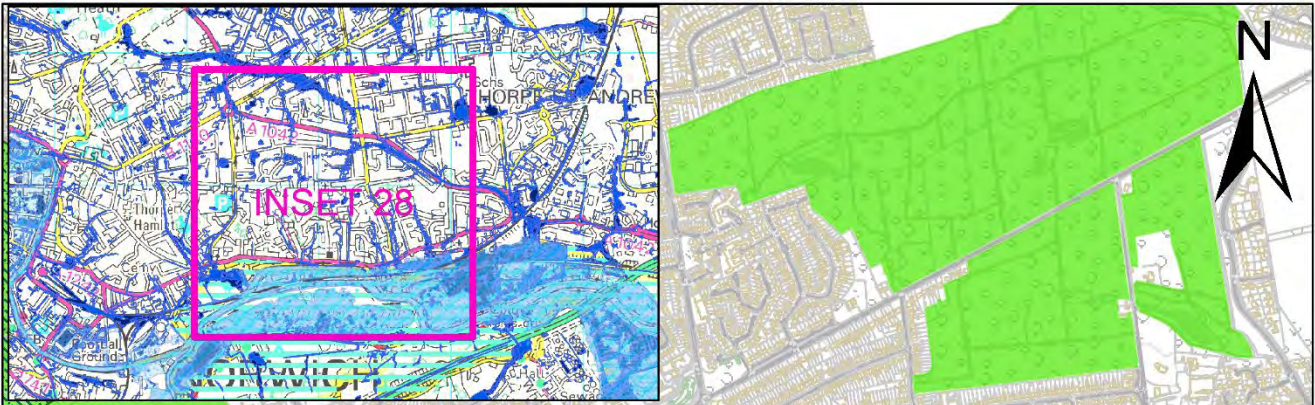
Licence No. 2007/063 British Geological Survey © NERC. All rights reserved

0 0.25 0.5 1 Kilometres




Norfolk County Council

Published: 2022

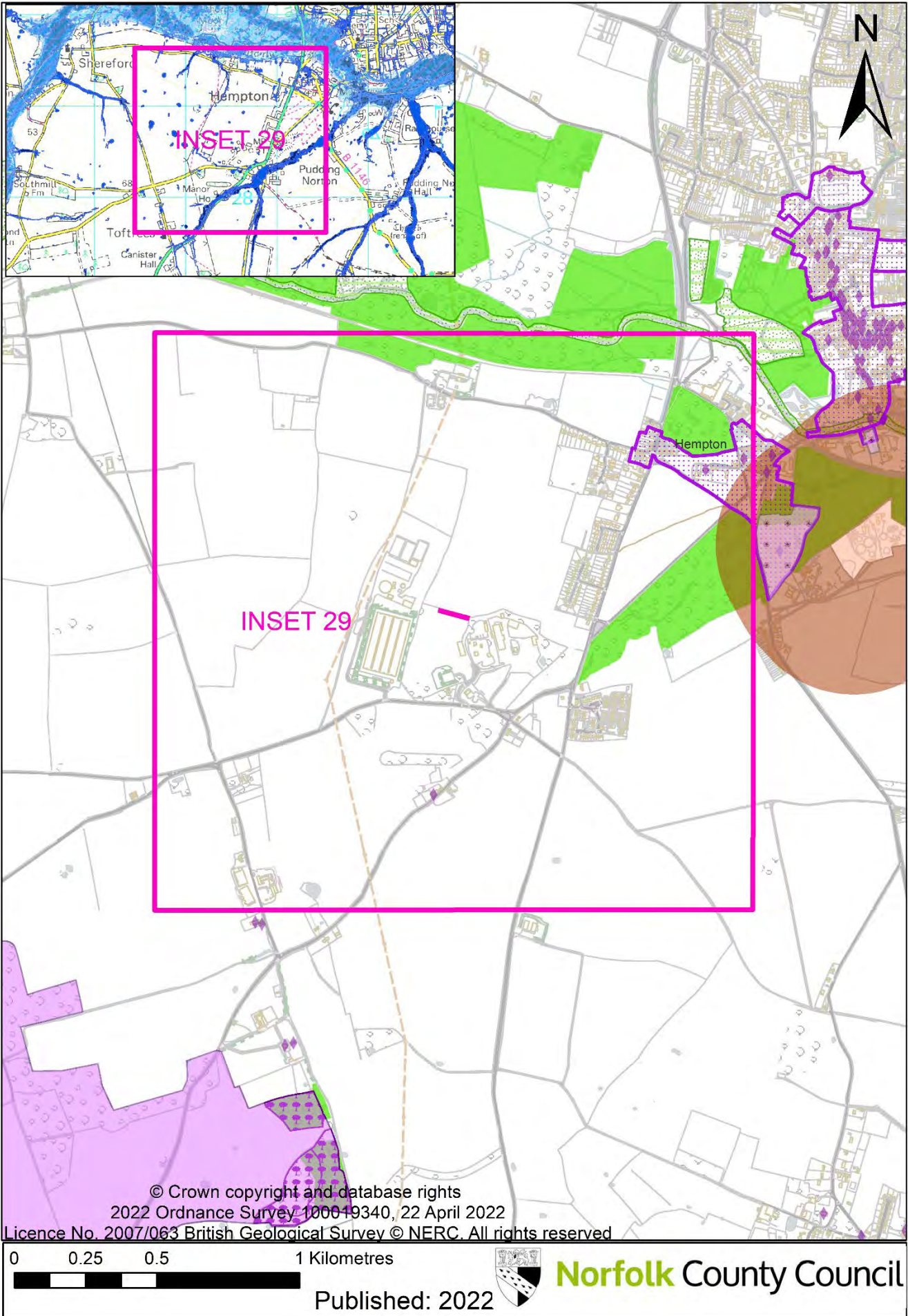


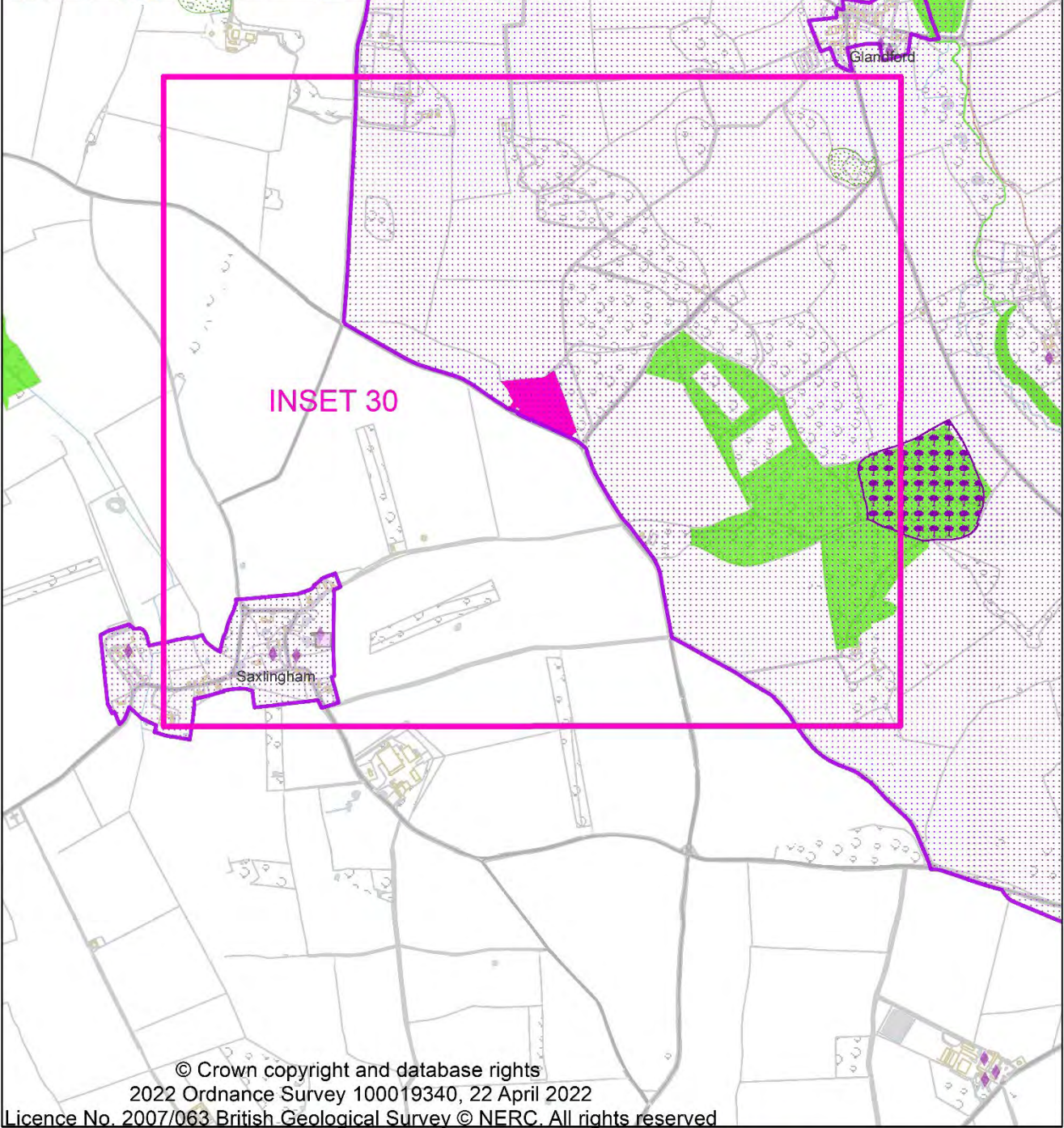
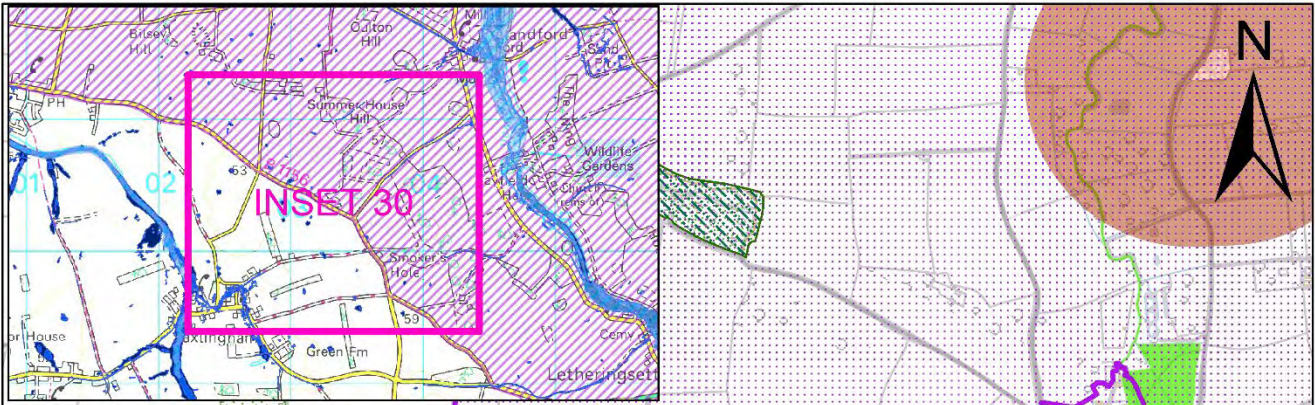
© Crown copyright and database rights
2022 Ordnance Survey 100019340, 22 April 2022
Licence No. 2007/063 British Geological Survey © NERC. All rights reserved



Norfolk County Council

Published: 2022



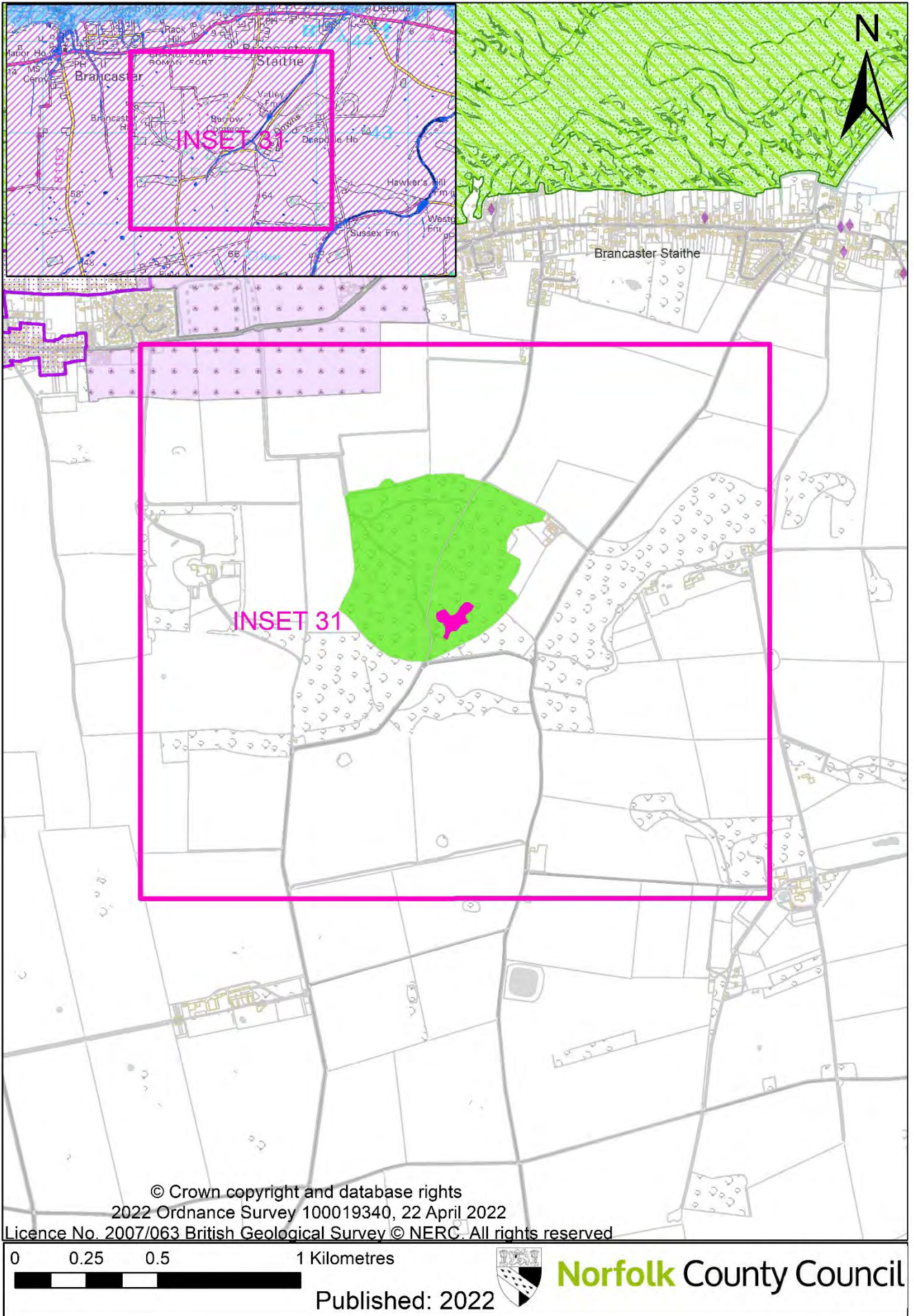


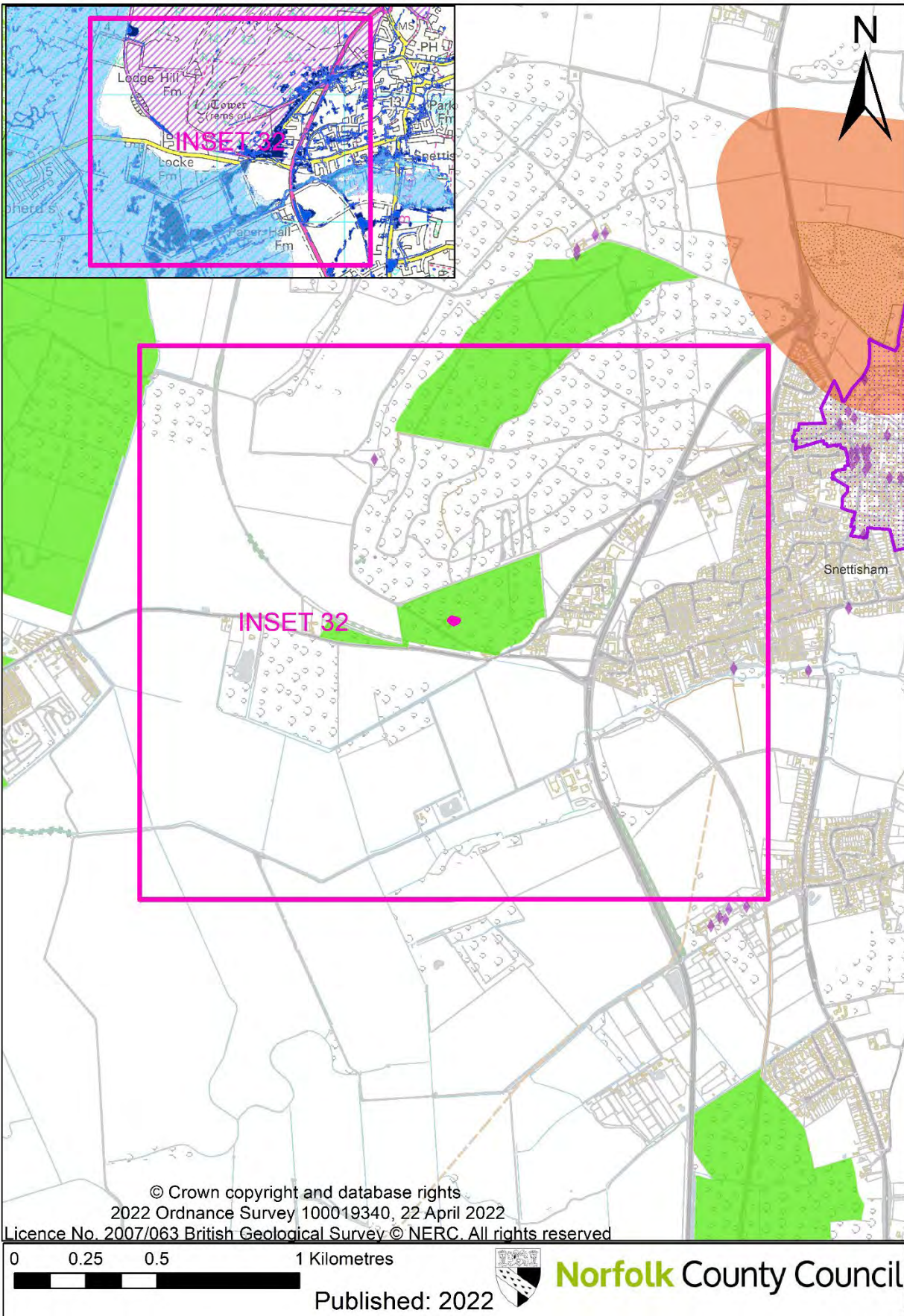
© Crown copyright and database rights
2022 Ordnance Survey 100019340, 22 April 2022
Licence No. 2007/063 British Geological Survey © NERC. All rights reserved

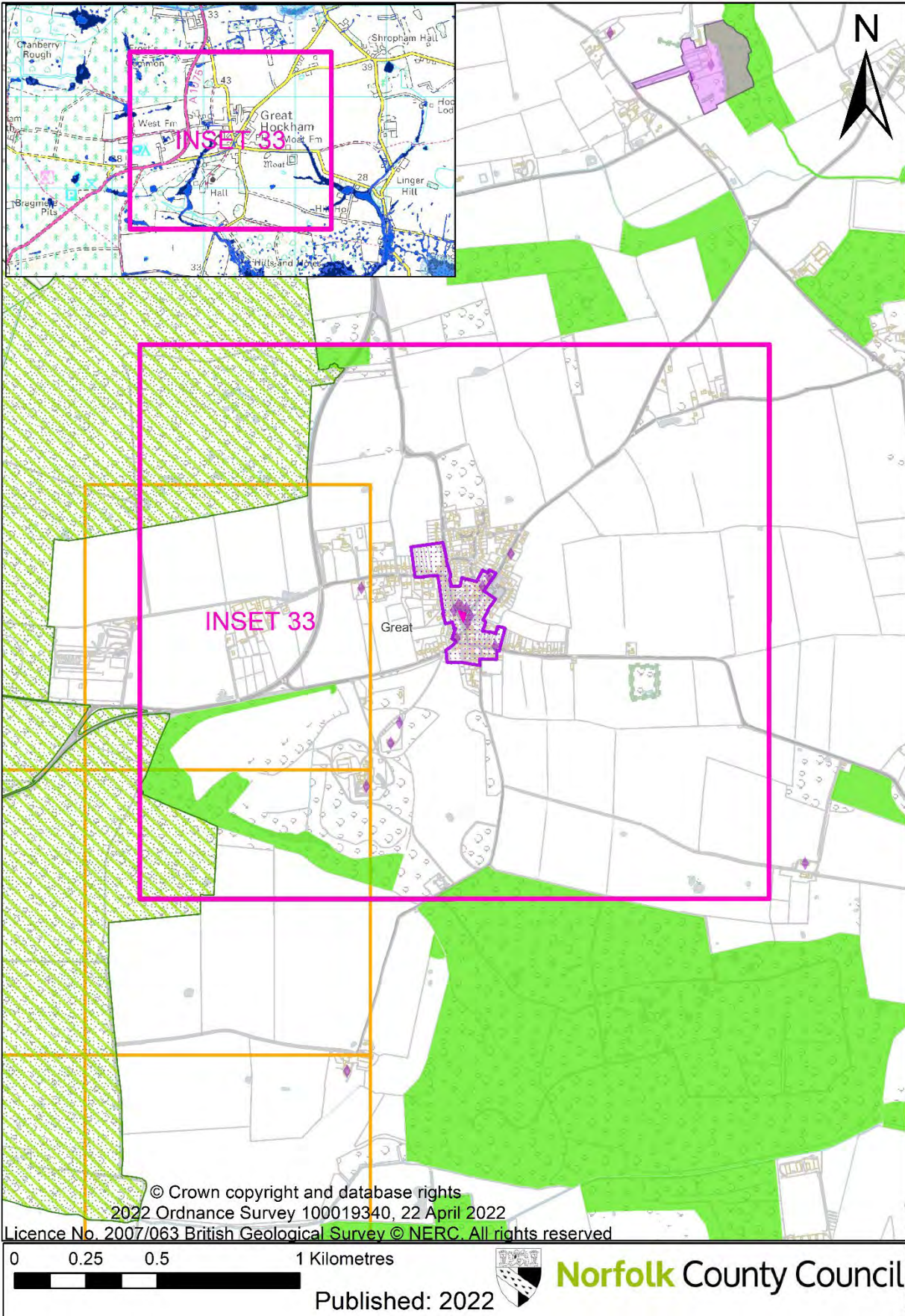


Norfolk County Council

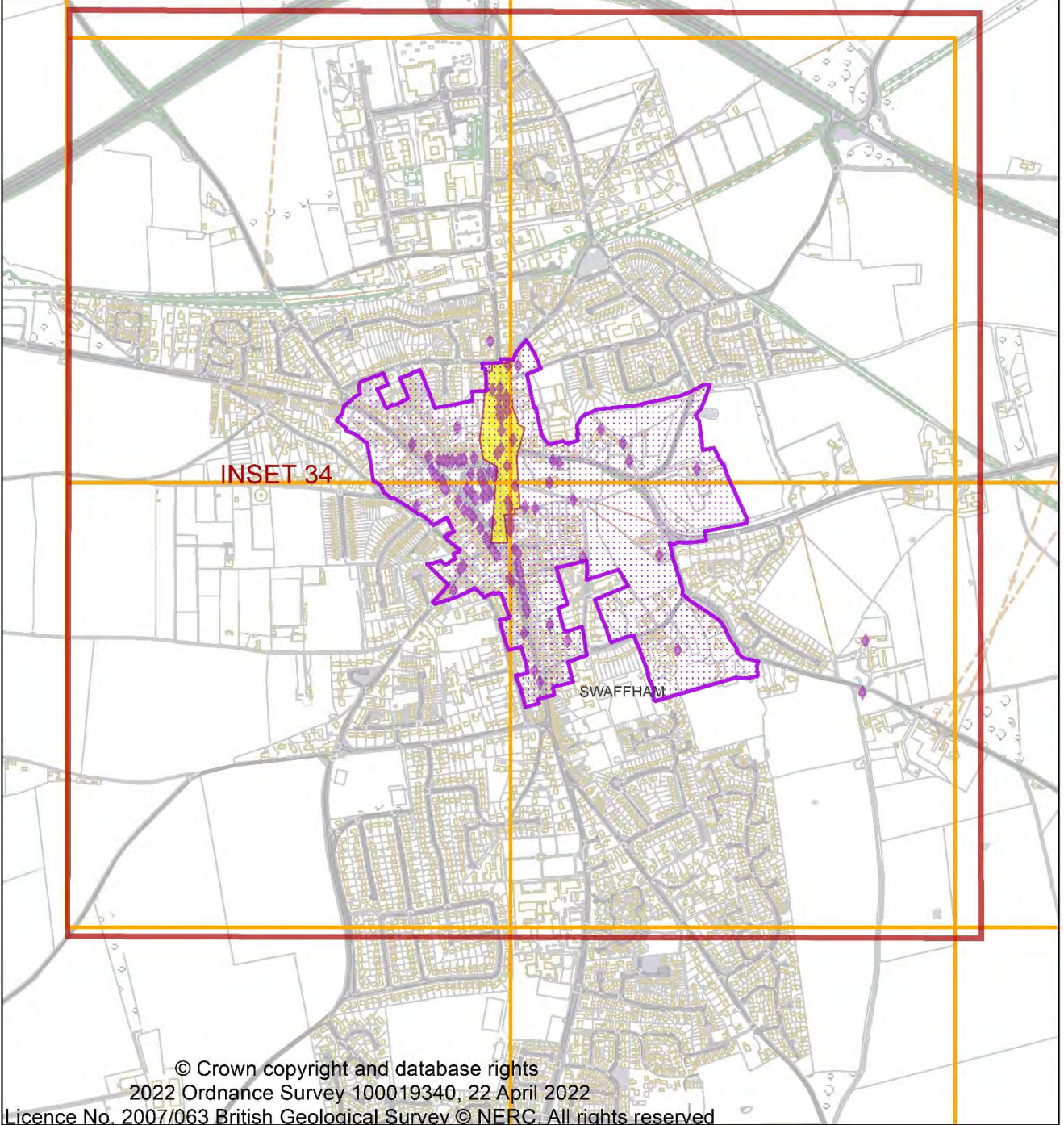
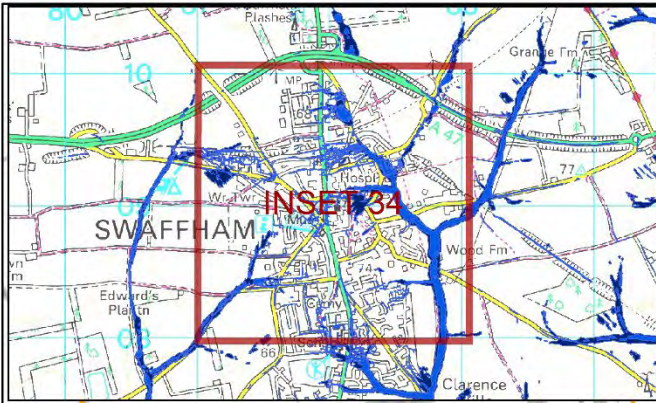
Published: 2022







Insets 34, 35 and 36
Air Quality Management Areas (AQMA)

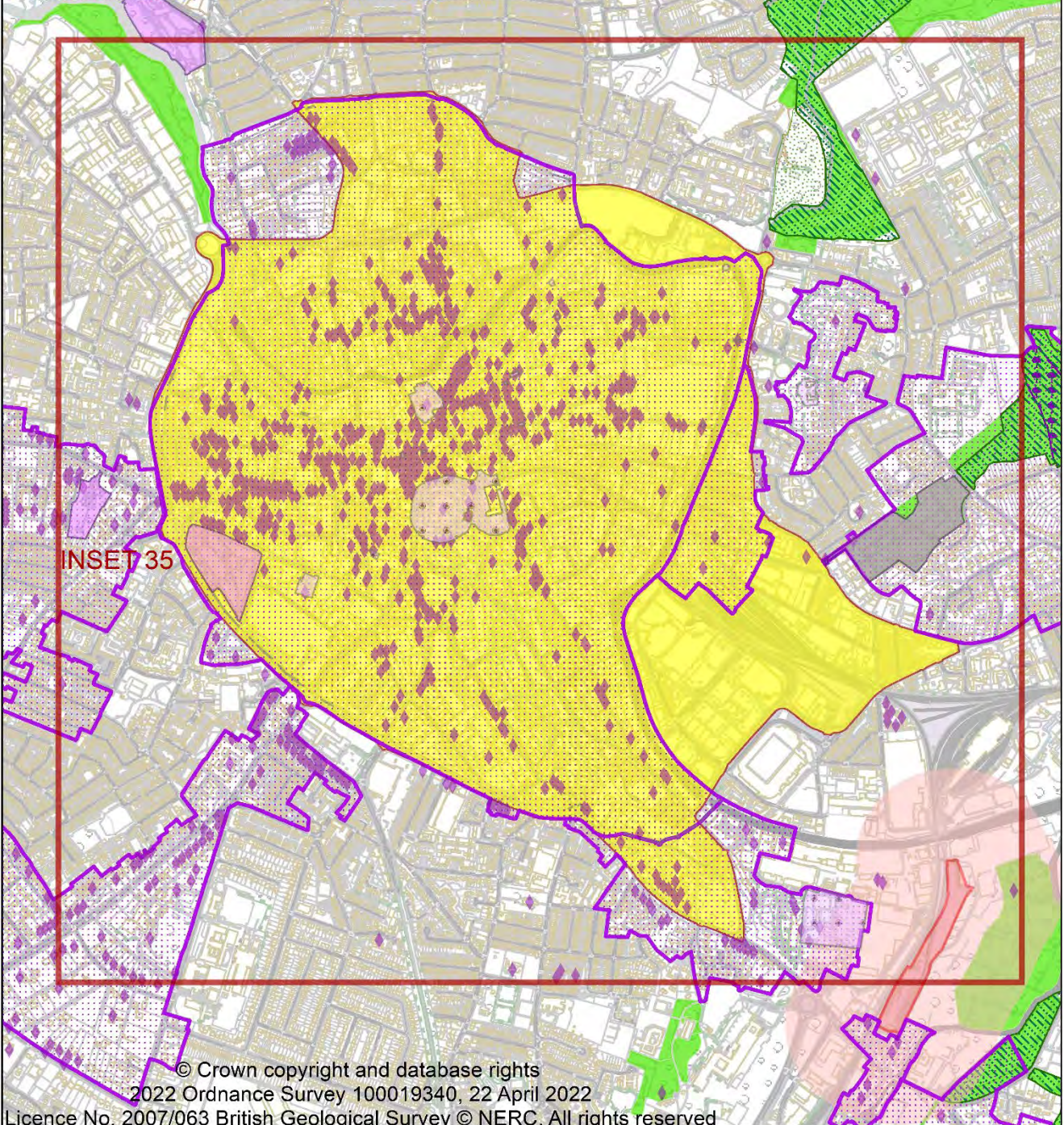
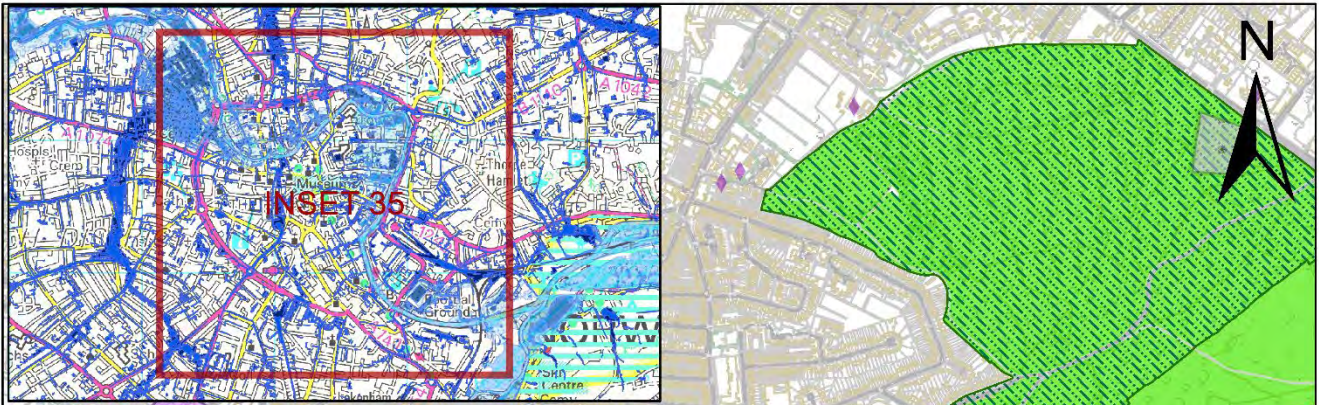


© Crown copyright and database rights
2022 Ordnance Survey 100019340, 22 April 2022
Licence No. 2007/063 British Geological Survey © NERC. All rights reserved



Norfolk County Council

Published: 2022

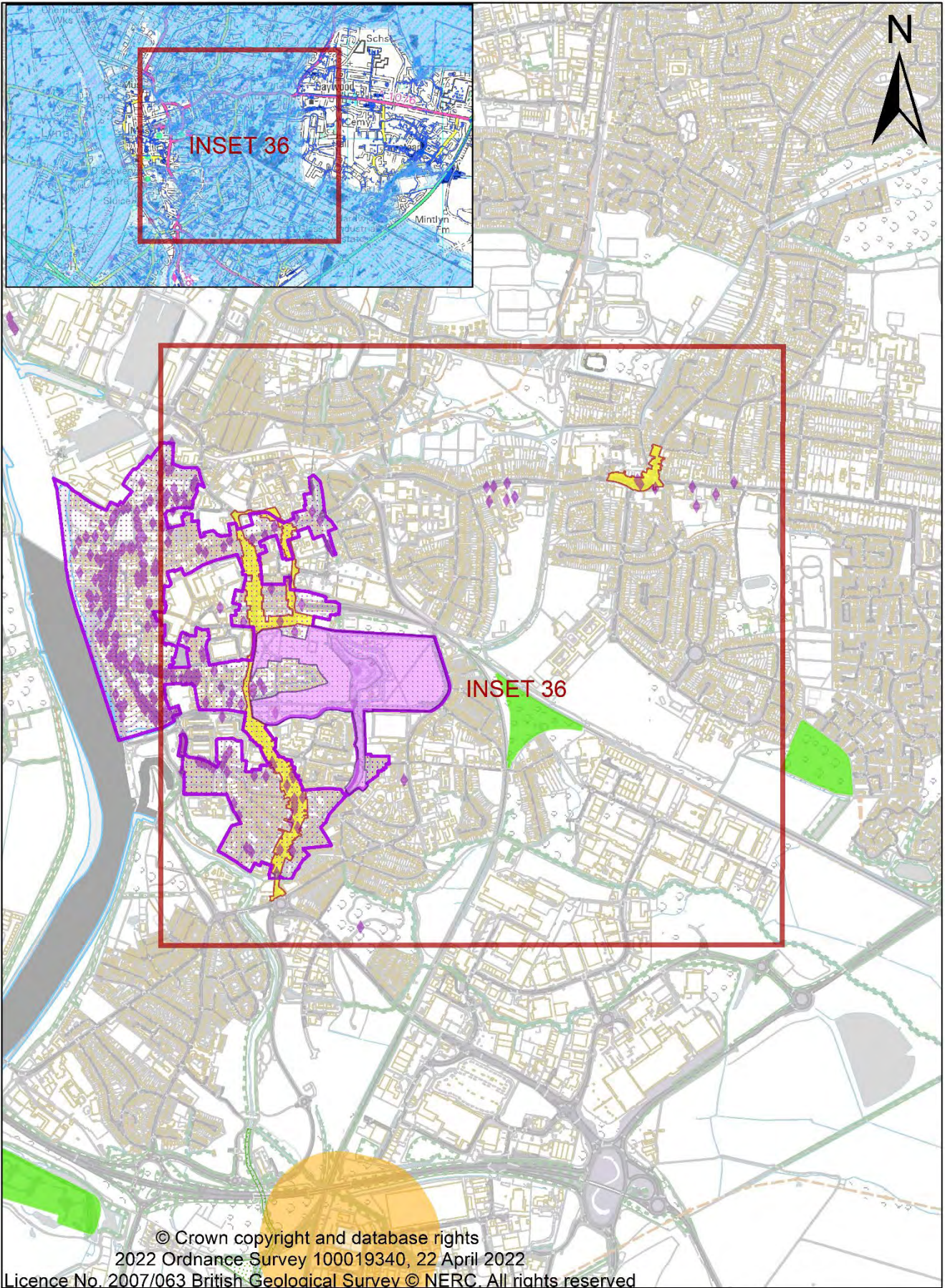


© Crown copyright and database rights
2022 Ordnance Survey 100019340, 22 April 2022
Licence No. 2007/063 British Geological Survey © NERC. All rights reserved



Norfolk County Council

Published: 2022



© Crown copyright and database rights
 2022 Ordnance Survey 100019340, 22 April 2022
 Licence No. 2007/063 British Geological Survey © NERC. All rights reserved





Norfolk County Council

Published: 2022












Airport Safeguarding Inset Maps

Key - Airport Safeguarding

Felthorpe Airfield Safeguarding

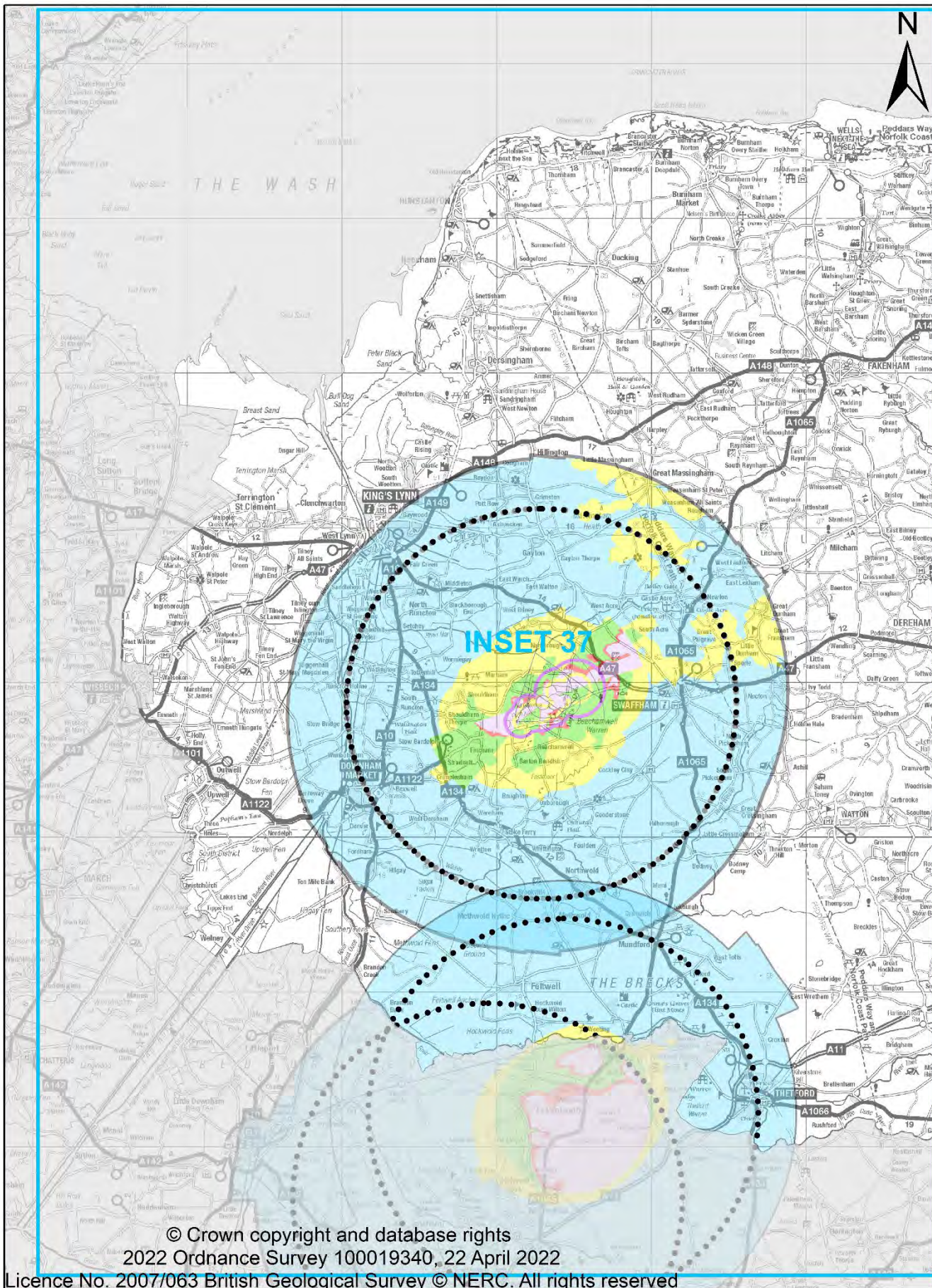
-  Consult on all Development
-  Consult on all development exceeding 30.5 metres

MoD Safeguarding

-  Consultation required for any overhead power lines above 100kv
-  Consultation required for all applications involving a refuse tip, a reservoir, a sewage disposal works, a nature reserve or a bird sanctuary
-  Any building or structure with elevations clad or partly clad in metallic type materials, or roofing clad or partly clad in metallic type materials
-  Consultation required for any building, structure or works exceeding 10.7m in height above ground level
-  Consultation required for any building, structure or works exceeding 15.2m in height above ground level
-  Consultation required for any development or change of use of land
-  Consultation required to erect a building of curtain wall construction or clad or substantially clad in glass
-  Consultation required for any building structure or works exceeding 45.7m in height above ground level
-  Consultation required to carry out building, engineering, mining, or other operations or to make any material changes in the use of any building or other land
-  Consultation required for any building, structure or works exceeding 91.4m in height above ground level
-  Consultation required for developments that involve flying activities including gliding, micro-light aircraft and hang-gliding sites


Norwich Airport Safeguarding

-  All Developments
-  Consult on Developments Exceeding 10 metres
-  Consult on Developments Exceeding 15 metres
-  Consult on Developments Exceeding 45 metres
-  Consult on Developments Exceeding 90 metres
-  Bird Strike Consultation Zone



© Crown copyright and database rights
 2022 Ordnance Survey 100019340, 22 April 2022

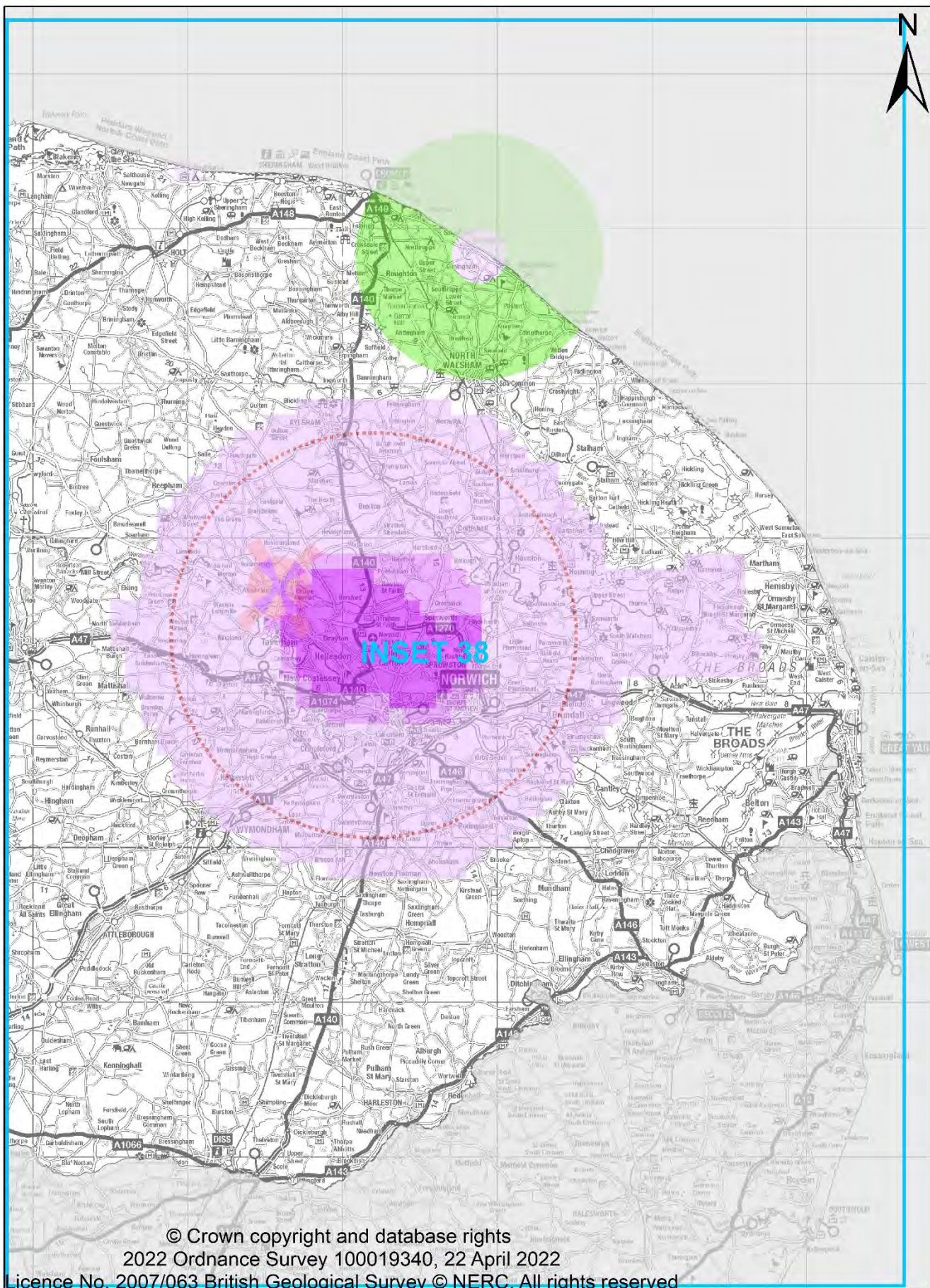
Licence No. 2007/063 British Geological Survey © NERC. All rights reserved



Published: 2022




Norfolk County Council



© Crown copyright and database rights
2022 Ordnance Survey 100019340, 22 April 2022

Licence No. 2007/063 British Geological Survey © NERC. All rights reserved



Norfolk County Council

Published: 2022